











BELFAST CITY CEMETERY

-  REALLOCATED LAND
-  POOR GROUND
-  UNDERGROUND WALL
-  QUEEN'S UNIVERSITY PLOT
-  MORTUARY CHAPEL TOWER
-  BABY PUBLIC
-  FOUNTAIN
-  CENTRAL STEPS
-  CROSS OF SACRIFICE
-  BELL DESIGN

Jewish Burial Ground

- 1 Section C. First burial 1873
- 2 Jaffe Memorial
- 3 Tehara and its blocked up entrance to Whiterock Road
- 4 Section C poor ground
- 5 Extension to Section C 1898
- 6 Section C1. Extension to Jewish burial ground 1916
- 7 Gate
- 8 Gate

History of land acquisition Belfast City Cemetery

- 101 acres purchased 10 December 1866 from Sinclair Family
- Belfast Cemetery opens 1 August 1869
- 57 acres of original purchase reallocated for new Falls Park 1 November 1869. The Cemetery is now 44 acres.
- 2½ designated Falls Park acres are sold to St. Patrick's Industrial School, Falls Road, 5 March 1879.
- 11 designated Falls Park acres returned to the Cemetery by resolution 18 October 1880. The Cemetery is now 55 acres.
- 54 acres of Glenalina Estate purchased from Henry Patterson 6 June 1912. The Cemetery is now 109 acres and is renamed Belfast City Cemetery.
- 10 acres constituting 19 sections of Glenalina (C2 - K2, M2 - V2) are returned to the Parks Department 12 February 1958. The Cemetery is now 99 acres.
- 10 acres returned to Parks Department 12 February 1958 are transferred 8 March 1983 to Leisure Services Committee for the building of Whiterock Leisure Centre.

