

KEY

Race Route

2nd Lap

Barrier

Marshalls at Road Closed Signs

Marshalls at Centre Line Coning

DRAWING STATUS

REVIEW

SCHEME

EVENT

PROJECT

LAGANSIDE 10K

TITLE

ORMEAU PARK
TRAFFIC MANAGEMENT DETAILS
TM FOR 10K RACE

DESIGN CHECKLIST

1- ARE ADVANCED NOTICE SIGNS/VMS SHOWN?	N/A
2- ARE RELEVANT DISCLAIMERS SHOWN?	Y
3- ARE PSNI LOCATIONS SHOWN?	N/A
4- ARE MARSHALL LOCATIONS SHOWN AT ROAD CLOSED SIGNS?	Y
5- ARE MARSHALL LOCATIONS SHOWN AT CENTRE LINE CONING?	Y

KEY

Marshalls at Road Closed Signs
(Marshalls to advise motorists of permitted movements - i.e no vehicles allowed onto marathon route from a side street)

Marshalls at Centre Line Coning
(Marshalls to advise motorists of permitted movements - i.e vehicles from side streets only allowed to turn left)

APPROVED BY

EVENT ORGANISER

EVENT TRAFFIC MANAGEMENT DOES NOT COMPLY WITH CH 8. PLEASE REFER TO CLAUSE 2.5 OF OUR TERMS OF BUSINESS FOR FURTHER INFORMATION

SCALE

DATE

DESIGN/DRAWN

SHT

N.T.S

20/06/2022

JCH

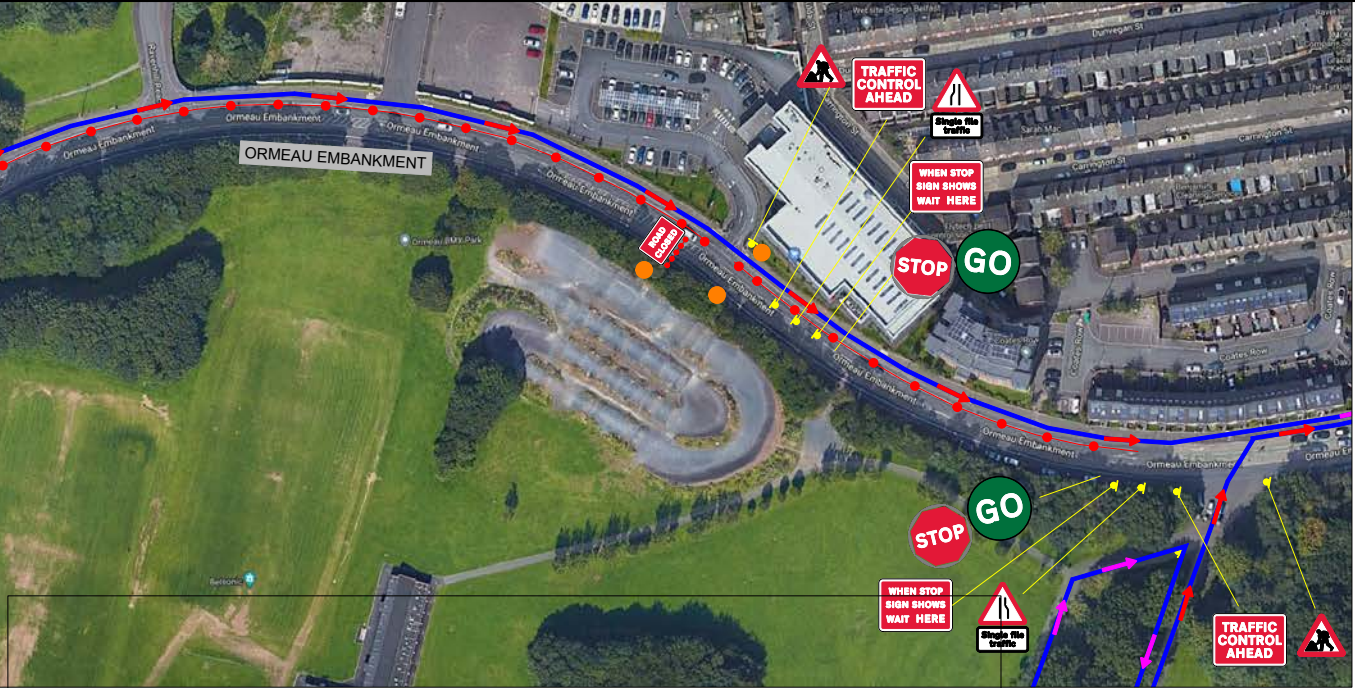
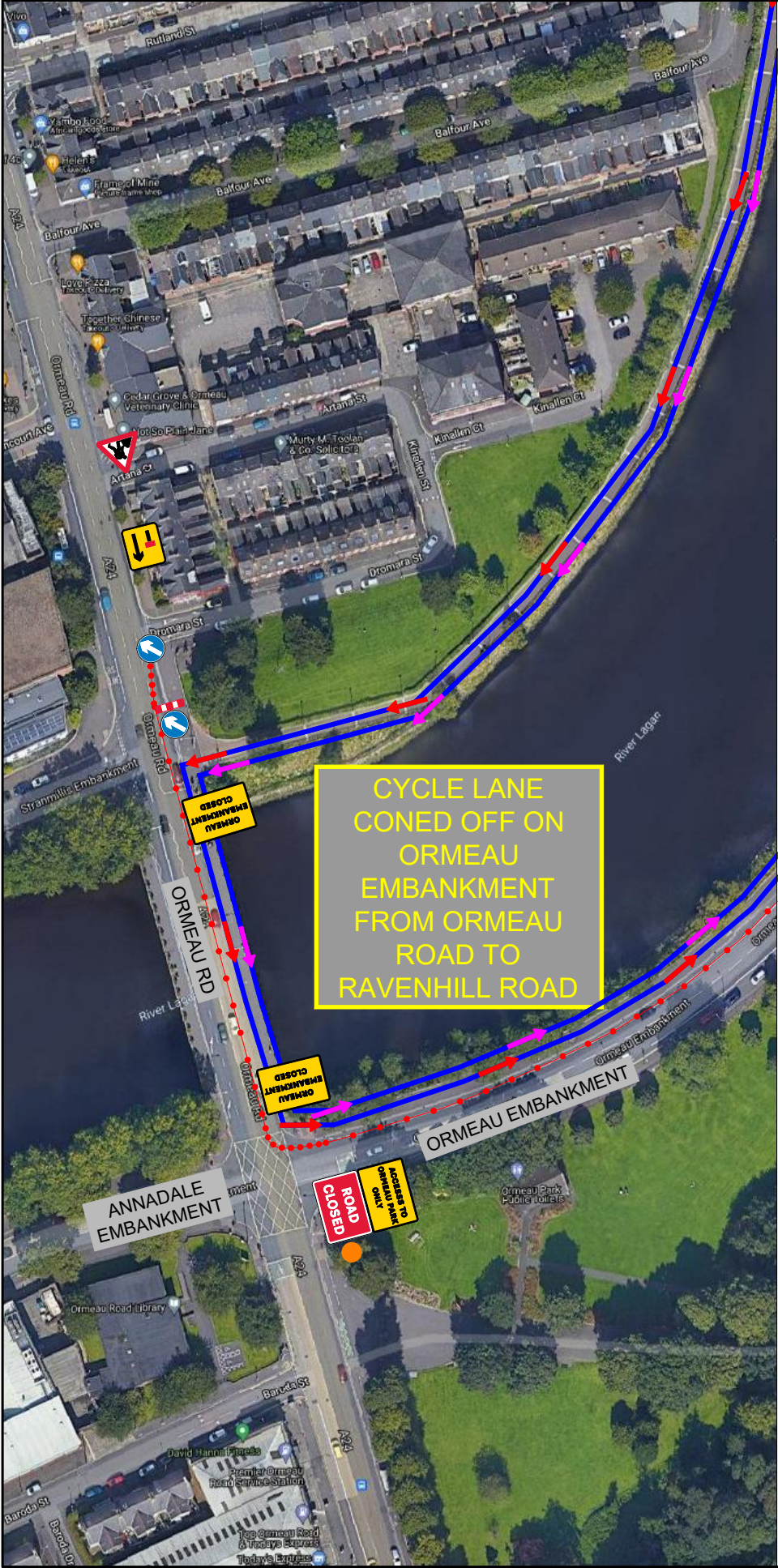
A3

DRAWING TITLE

LAGANSIDE 10K - 01

REV

0



ORMEAU EMBANKMENT FROM RAVENHILL ROAD TO REMAIN CLOSED UNTIL ALL RUNNERS ARE ON RAVENHILL ROAD. THEN STOP GO TO BE BROUGHT INTO OPERATION

KEY

Race Route

2nd Lap

Barrier

Traffic cone

Marshalls at Road Closed Signs

Marshalls at Centre Line Coning

DRAWING STATUS

REVIEW

SCHEME

EVENT

PROJECT

LAGANSIDE 10K

TITLE

ORMEAU PARK
TRAFFIC MANAGEMENT DETAILS
TM FOR 10K RACE

DESIGN CHECKLIST

1- ARE ADVANCED NOTICE SIGNS/VMS SHOWN?	N/A
2- ARE RELEVANT DISCLAIMERS SHOWN?	Y
3- ARE PSNI LOCATIONS SHOWN?	N/A
4- ARE MARSHALL LOCATIONS SHOWN AT ROAD CLOSED SIGNS?	Y
5- ARE MARSHALL LOCATIONS SHOWN AT CENTRE LINE CONING?	Y

APPROVED BY

EVENT ORGANISER

EVENT TRAFFIC MANAGEMENT DOES NOT COMPLY WITH CH 8. PLEASE REFER TO CLAUSE 2.5 OF OUR TERMS OF BUSINESS FOR FURTHER INFORMATION

SCALE

DATE

DESIGN/DRAWN

SHT

N.T.S

20/06/2022

JCH

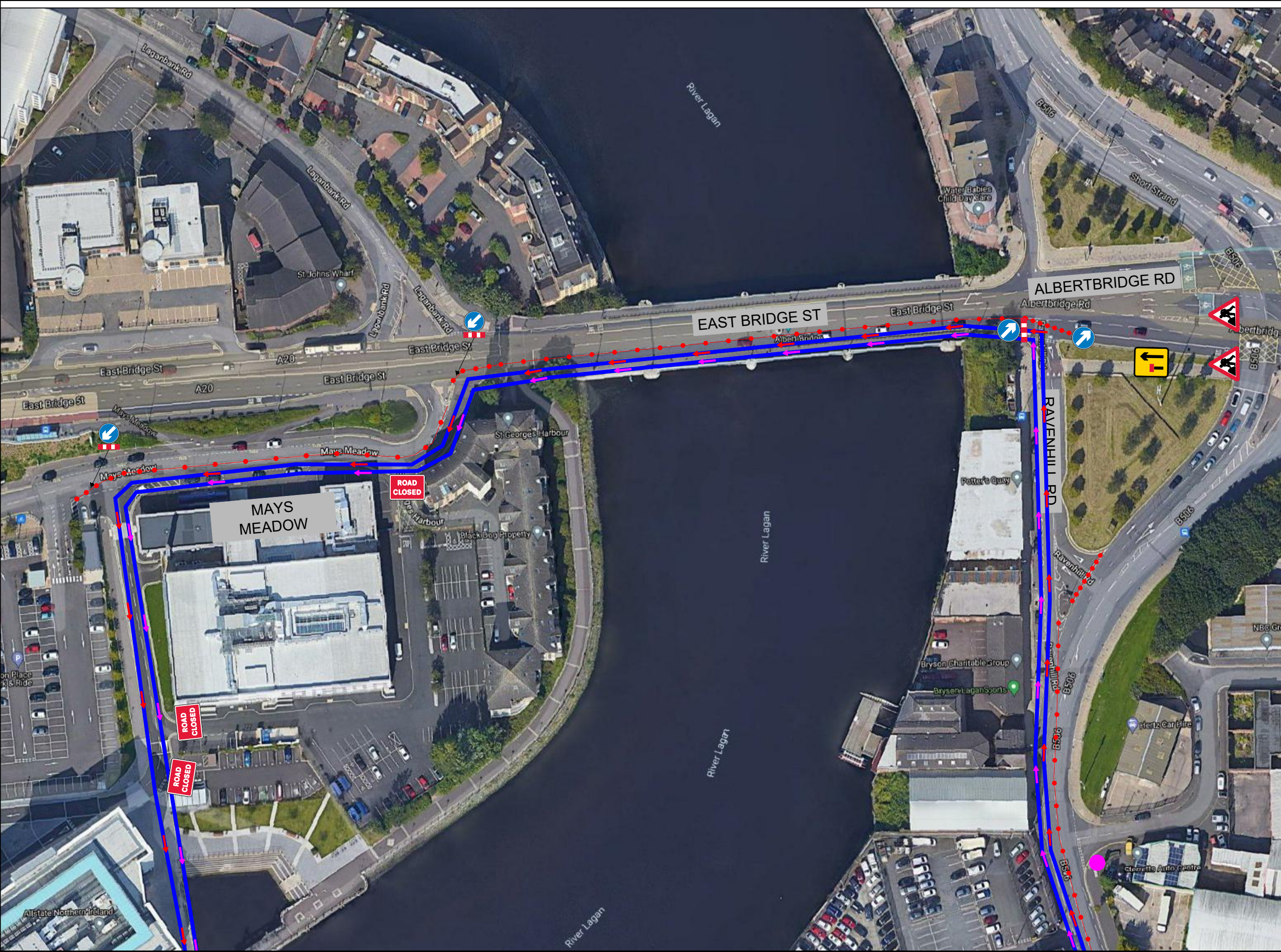
A3

DRAWING TITLE

LAGANSIDE 10K - 02

REV

0



KEY

Race Route

2nd Lap

Barrier

Traffic cone

Marshalls at Road Closed Signs

Marshalls at Centre Line Coning

DRAWING STATUS

REVIEW

SCHEME

EVENT

PROJECT

LAGANSIDE 10K

TITLE

ORMEAU PARK
TRAFFIC MANAGEMENT DETAILS
TM FOR 10K RACE

DESIGN CHECKLIST	Y/N
1- ARE ADVANCED NOTICE SIGNS/VMS SHOWN?	N/A
2- ARE RELEVANT DISCLAIMERS SHOWN?	Y
3- ARE PSNI LOCATIONS SHOWN?	N/A
4- ARE MARSHALL LOCATIONS SHOWN AT ROAD CLOSED SIGNS?	Y
5- ARE MARSHALL LOCATIONS SHOWN AT CENTRE LINE CONING?	Y

KEY

Marshalls at Road Closed Signs
(Marshalls to advise motorists of permitted movements - i.e no vehicles allowed onto marathon route from a side street)

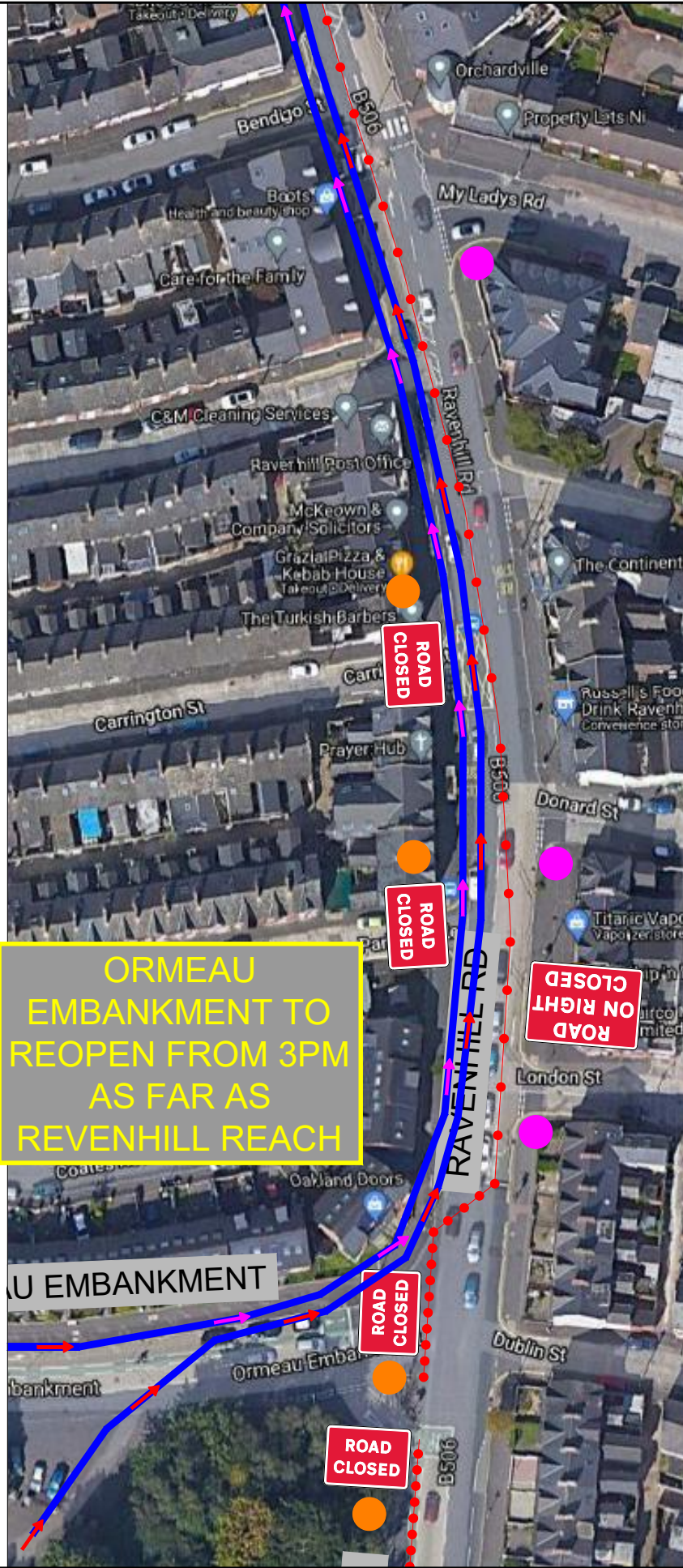
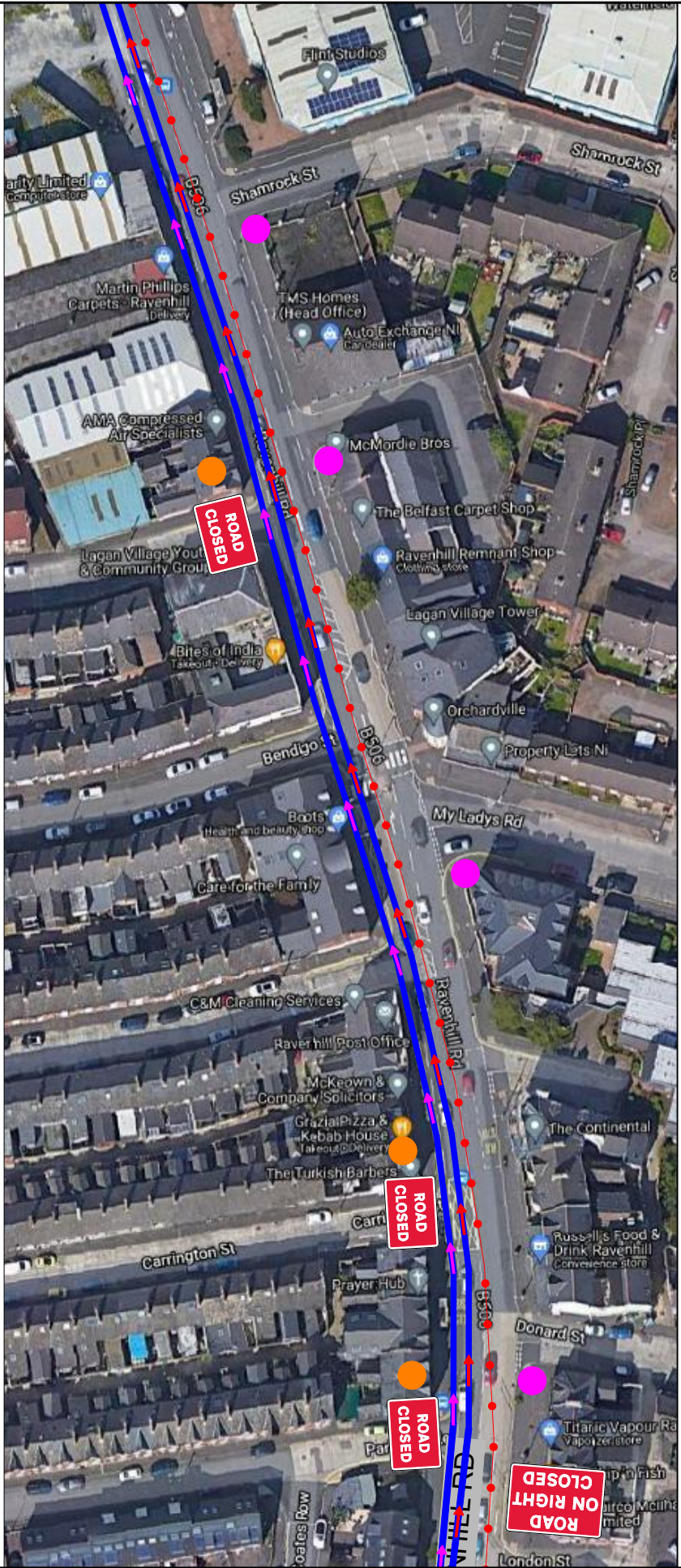
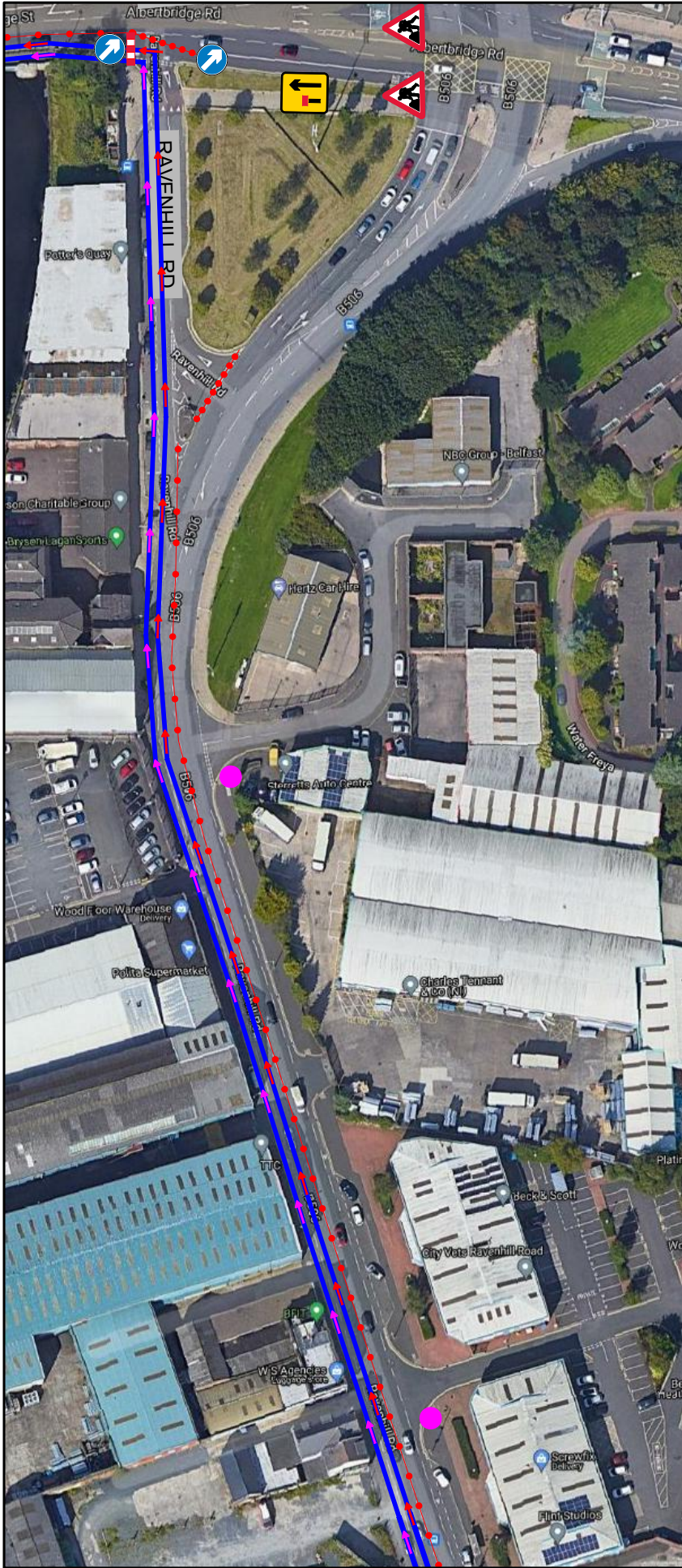
Marshalls at Centre Line Coning
(Marshalls to advise motorists of permitted movements - i.e vehicles from side streets only allowed to turn left)

APPROVED BY

EVENT ORGANISER

EVENT TRAFFIC MANAGEMENT DOES NOT COMPLY WITH CH 8. PLEASE REFER TO CLAUSE 2.5 OF OUR TERMS OF BUSINESS FOR FURTHER INFORMATION

SCALE <div>N.T.S</div>	DATE <div>20/06/2022</div>	DESIGN/DRAWN <div>JCH</div>	SHT <div>A3</div>
DRAWING TITLE <div>LAGANSIDE 10K - 03</div>			REV <div>0</div>



KEY

Race Route

2nd Lap

Barrier

Traffic cone

Marshalls at Road Closed Signs

Marshalls at Centre Line Coning

DRAWING STATUS

REVIEW

SCHEME

EVENT

PROJECT

LAGANSIDE 10K

TITLE

ORMEAU PARK
TRAFFIC MANAGEMENT DETAILS
TM FOR 10K RACE

DRAWING CHECKLIST	Y/N
1- ARE ADVANCED NOTICE SIGNS/VMS SHOWN?	N/A
2- ARE RELEVANT DISCLAIMERS SHOWN?	Y
3- ARE PSNI LOCATIONS SHOWN?	N/A
4- ARE MARSHALL LOCATIONS SHOWN AT ROAD CLOSED SIGNS?	Y
5- ARE MARSHALL LOCATIONS SHOWN AT CENTRE LINE CONING?	Y

KEY

Marshalls at Road Closed Signs
(Marshalls to advise motorists of permitted movements - i.e no vehicles allowed onto marathon route from a side street)

Marshalls at Centre Line Coning
(Marshalls to advise motorists of permitted movements - i.e vehicles from side streets only allowed to turn left)

APPROVED BY

EVENT ORGANISER

EVENT TRAFFIC MANAGEMENT DOES NOT COMPLY WITH CH 8. PLEASE REFER TO CLAUSE 2.5 OF OUR TERMS OF BUSINESS FOR FURTHER INFORMATION

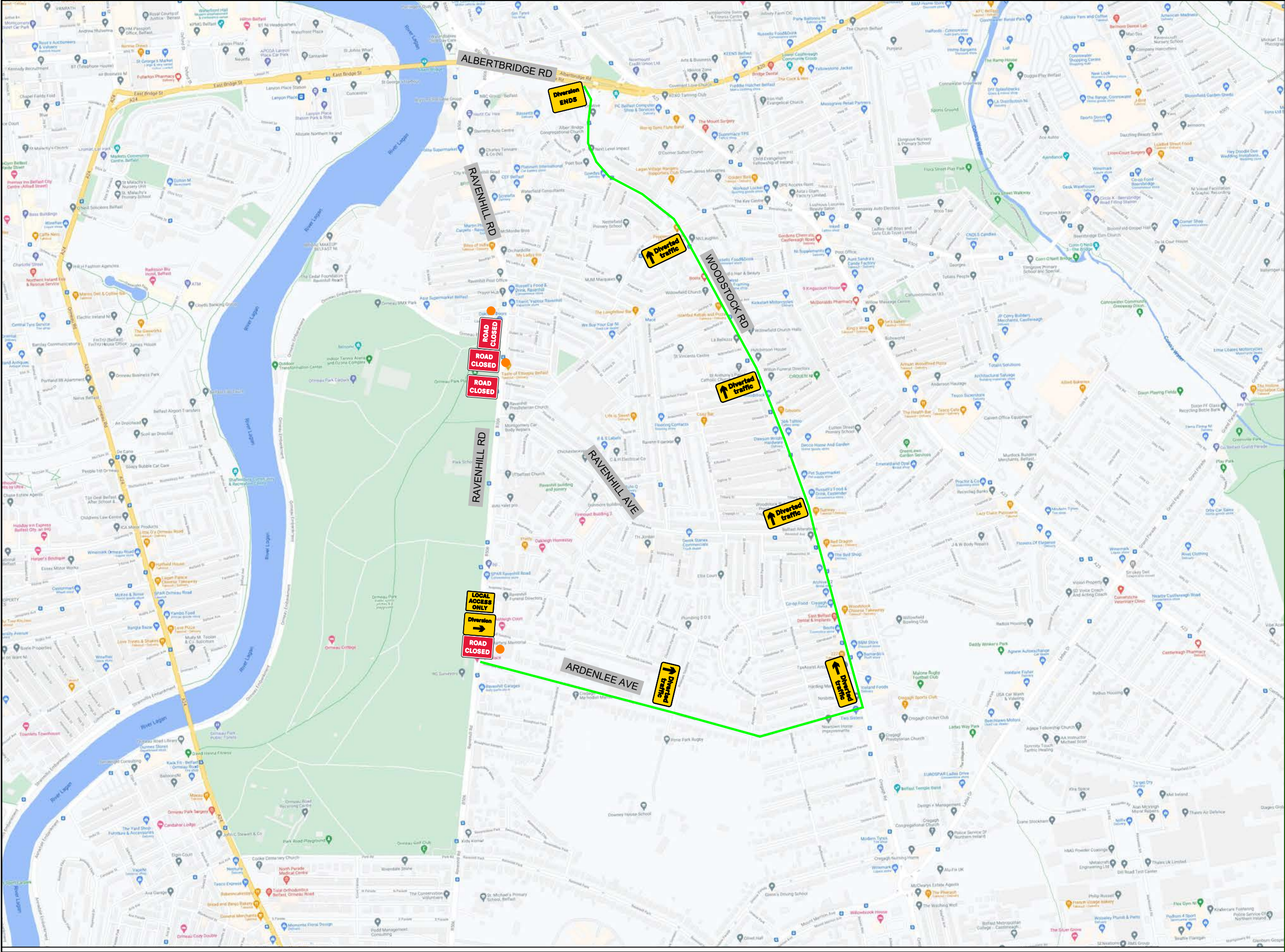
SCALE	DATE	DESIGN/DRAWN	SHT
N.T.S	20/06/2022	JCH	A3

DRAWING TITLE

LAGANSIDE 10K - 04

REV.

0



KEY

- Traffic cone
- Diversion Route
- Marshalls at Road Closed Signs
- Marshalls at Centre Line Coning

DRAWING STATUS	REVIEW	SCHEME	EVENT
----------------	--------	--------	-------

GRAHAM

PROJECT
LAGANSIDE 10K

TITLE
**ORMEAU PARK
TRAFFIC MANAGEMENT DETAILS
TM FOR 10K RACE**

DESIGN CHECKLIST	Y/N
1- ARE ADVANCED NOTICE SIGNS/VMS SHOWN?	N/A
2- ARE RELEVANT DISCLAIMERS SHOWN?	Y
3- ARE PSNI LOCATIONS SHOWN?	N/A
4- ARE MARSHALL LOCATIONS SHOWN AT ROAD CLOSED SIGNS?	Y
5- ARE MARSHALL LOCATIONS SHOWN AT CENTRE LINE CONING?	Y

- KEY
- Marshalls at Road Closed Signs
(Marshalls to advise motorists of permitted movements - i.e no vehicles allowed onto marathon route from a side street)
 - Marshalls at Centre Line Coning
(Marshalls to advise motorists of permitted movements - i.e vehicles from side streets only allowed to turn left)

APPROVED BY
EVENT ORGANISER
EVENT TRAFFIC MANAGEMENT DOES NOT COMPLY WITH CH 8, PLEASE REFER TO CLAUSE 2.5 OF OUR TERMS OF BUSINESS FOR FURTHER INFORMATION

SCALE	DATE	DESIGNED BY	SHT
N.T.S	20/06/2022	JCH	A3

DRAWING TITLE	REV
LAGANSIDE 10K - 05	0